





Notes

1. Do not scale.

Key

-  Land required for dedication as maintainable highway. Total area: 7 m<sup>2</sup>.
-  Sub soil beneath highway owned by EX573773
-  Area of EX573773
-  Highway boundary

Rev	Date	Description of revision	Drawn	Checked	Reviewed	Approved
B	JUL 22	Design updates	SB	SLR	MPA	DB
A	MAY 22	Design updates	SB	SLR	MPA	DB

DRAWING STATUS  
**FOR INFORMATION**



Essex Highways, Seax House, Victoria Road South, Chelmsford, CM1 1QH.  
Tel: 0345 6037631 © Essex County Council

SCHEME TITLE  
**HARLOW  
NORTH TO CENTRE STC**

DRAWING TITLE  
**LAND REQUIREMENT  
REFERENCE 01 (EX573773)**

DESIGNED	DRAWN	CHECKED	REVIEWED	APPROVED
BG	BG	SLR	MPA	DB
DATE	DATE	DATE	DATE	DATE
DEC 21	DEC 21	DEC 21	DEC 21	DEC 21
DRAWING UNITS U.N.O. DIMENSIONS IN MILLIMETRES LEVELS IN METRES			SCALE AT A3 (420x297mm) 1:250	

DRAWING No.	REV.
B355316A-54-101	B

