





Notes

1. Do not scale.

Key

-  Land required temporarily for highway construction. Total area: 31 m²
-  Sub soil beneath highway owned by EX64953
-  Area of EX64953
-  Highway boundary

Rev	Date	Description of revision	Drawn	Checked	Review'd	Approv'd
A	JUL 22	Design updates	SB	SLR	MPA	DB

DRAWING STATUS

FOR INFORMATION



Essex Highways, Seax House, Victoria Road South, Chelmsford, CM1 1QH.
Tel: 0345 6037631 © Essex County Council

SCHEME TITLE

**HARLOW
NORTH TO CENTRE STC**

DRAWING TITLE

**LAND REQUIREMENT
REFERENCE 19 (EX64953)**

DESIGNED	DRAWN	CHECKED	REVIEWED	APPROVED
SB	SB	SLR	MPA	DB
DATE	DATE	DATE	DATE	DATE
MAY 22	MAY 22	MAY 22	MAY 22	MAY 22

DRAWING UNITS U.N.O. SCALE AT A3 (420x297mm)

DIMENSIONS IN MILLIMETRES LEVELS IN METRES 1:250

DRAWING No.	REV.
B355316A-54-119	A

