








Key:

-  Vehicle Access Point
-  Application Site Boundary
- 4.812 Hectares
-  Area under school ownership
- 6.325 Hectares
-  Zone for landscaping
-  Zone for Hard Surface Games Court
-  Zone for New Building
2 storey (8m to eaves, 10m to ridge)
3 storey (12m to eaves, 14m to ridge)
-  Zone for Temporary Sports Block

