





Notes

1. Do not scale.

Key

-  Land required temporarily for highway construction. Total area: 920 m²
-  Sub soil beneath highway owned by EX853388
-  Area of EX853388
-  Highway boundary

Rev	Date	Description of revision	Drawn	Checked	Reviewed	Approved
A	OCT 22	Design updates	SB	SLR	MPA	DB

DRAWING STATUS  
**FOR INFORMATION**



Essex Highways, Seax House, Victoria Road South, Chelmsford, CM1 1QH.  
Tel: 0345 6037631 © Essex County Council

SCHEME TITLE  
**HARLOW  
NORTH TO CENTRE STC**

DRAWING TITLE  
**LAND REQUIREMENT  
REFERENCE 64 (EX853388)**

DESIGNED	DRAWN	CHECKED	REVIEWED	APPROVED
SB	SB	SLR	MPA	DB
DATE	DATE	DATE	DATE	DATE
JUL 22	JUL 22	JUL 22	JUL 22	JUL 22

DRAWING UNITS U.N.O.  
DIMENSIONS IN MILLIMETRES  
LEVELS IN METRES

SCALE AT A3 (420x297mm)  
1:250

DRAWING No.	REV.
<b>B355316A-54-211</b>	<b>A</b>

