





Notes

1. Do not scale.

Key

-  Area to be used for a compound throughout the duration of the works: 661 m².
-  Sub soil beneath highway owned by EX681174
-  Area of EX681174
-  Highway boundary

Rev	Date	Description of revision	Drawn	Checked	Reviewed	Approved

DRAWING STATUS

FOR INFORMATION



Essex Highways, Seax House, Victoria Road South,
Chelmsford, CM1 1QH.
Tel: 0345 6037631

© Essex County Council

SCHEME TITLE

**HARLOW
NORTH TO CENTRE STC**

DRAWING TITLE

**LAND REQUIREMENT
REFERENCE 39 (EX681174)**

DESIGNED	DRAWN	CHECKED	REVIEWED	APPROVED
SB	SB	SLR	MPA	DB
DATE	DATE	DATE	DATE	DATE
JUL 22	JUL 22	JUL 22	JUL 22	JUL 22

DRAWING UNITS U.N.O.
DIMENSIONS IN MILLIMETRES
LEVELS IN METRES

SCALE AT A3 (420x297mm)
1:250

DRAWING No. **B355316A-54-139**

REV. -

