





Notes

- 1. Do not scale.

Key

-  Land required temporarily for highway construction. Total area: 475 m²
-  Sub soil beneath highway owned by EX859478
-  Area of EX859478
-  Highway boundary

Rev	Date	Description of revision	Drawn	Checked	Reviewed	Approved
A	OCT 22	Design updates	SB	SLR	MPA	DB

FOR INFORMATION



Essex Highways, Seax House, Victoria Road South, Chelmsford, CM1 1QH. Tel: 0345 6037631 © Essex County Council

HARLOW NORTH TO CENTRE STC

LAND REQUIREMENT REFERENCE 56 (EX859478)

DESIGNED	DRAWN	CHECKED	REVIEWED	APPROVED
SB	SB	SLR	MPA	DB
DATE	DATE	DATE	DATE	DATE
JUL 22	JUL 22	JUL 22	JUL 22	JUL 22
DRAWING UNITS U.N.O.			SCALE AT A3 (420x297mm)	
DIMENSIONS IN MILLIMETRES			1:250	
LEVELS IN METRES				
DRAWING No. B355316A-54-208				REV. A

