




Notes

1. Do not scale.

Key

-  Land required for dedication as maintainable highway. Total area: 108 m².
-  Area of EX149099
-  Highway boundary

Rev	Date	Description of revision	Drawn	Checked	Reviewed	Approved
B	JUL 22	Design updates	SB	SLR	MPA	DB
A	MAY 22	Design updates	SB	SLR	MPA	DB

DRAWING STATUS						
FOR INFORMATION						



Essex Highways, Seax House, Victoria Road South, Chelmsford, CM1 1QH.
Tel: 0345 6037631 © Essex County Council

SCHEME TITLE	
HARLOW NORTH TO CENTRE STC	

DRAWING TITLE	
LAND REQUIREMENT REFERENCE 34 (EX149099)	

DESIGNED	DRAWN	CHECKED	REVIEWED	APPROVED
BG	BG	SLR	MPA	DB
DATE	DATE	DATE	DATE	DATE
DEC 21	DEC 21	DEC 21	DEC 21	DEC 21
DRAWING UNITS U.N.O.			SCALE AT A3 (420x297mm)	
DIMENSIONS IN MILLIMETRES			1:250	
LEVELS IN METRES				
DRAWING No.				REV.
B355316A-54-134				B

