




Notes

1. Do not scale.

Key

-  Land required temporarily for highway construction. Total area: 31 m².
-  Area of EX937237
-  Highway boundary

Rev	Date	Description of revision	Drawn	Checked	Reviewed	Approved
B	JUL 22	Design updates	SB	SLR	MPA	DB
A	MAY 22	Design updates	SB	SLR	MPA	DB

DRAWING STATUS

FOR INFORMATION



Essex Highways, Seax House, Victoria Road South, Chelmsford, CM1 1QH.
Tel: 0345 6037631 © Essex County Council

SCHEME TITLE

HARLOW
NORTH TO CENTRE STC

DRAWING TITLE

LAND REQUIREMENT
REFERENCE 18 (EX937237)

DESIGNED	DRAWN	CHECKED	REVIEWED	APPROVED
BG	BG	SLR	MPA	DB
DATE	DATE	DATE	DATE	DATE
DEC 21	DEC 21	DEC 21	DEC 21	DEC 21

DRAWING UNITS U.N.O.
DIMENSIONS IN MILLIMETRES
LEVELS IN METRES

SCALE AT A3 (420x297mm)
1:250

DRAWING No. **B355316A-54-118** REV. **B**