












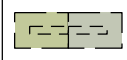



APPENDIX C



Legend

	Application Boundary		Area Restored Prior to Commencement of Extraction within Phase 2		New Native Hedgerow / Hedgerow Trees		Proposed Quarry Crossing Point
	Other Land Under the Control of the Applicant		Restored Irrigation Lake		Phase 1 - Limit of Extraction		Water Abstraction Pipeline
	Existing Woodland		Overburden & Soils Store - Existing Martells Quarry Operations		Operational Land / Direction of Working		Undisturbed Agricultural Land
	Water Bodies		Soil Storage / Screening / Noise Attenuation Bunds & Temporary Overburden Storage		Contours / Spot Levels (m aOD)		

