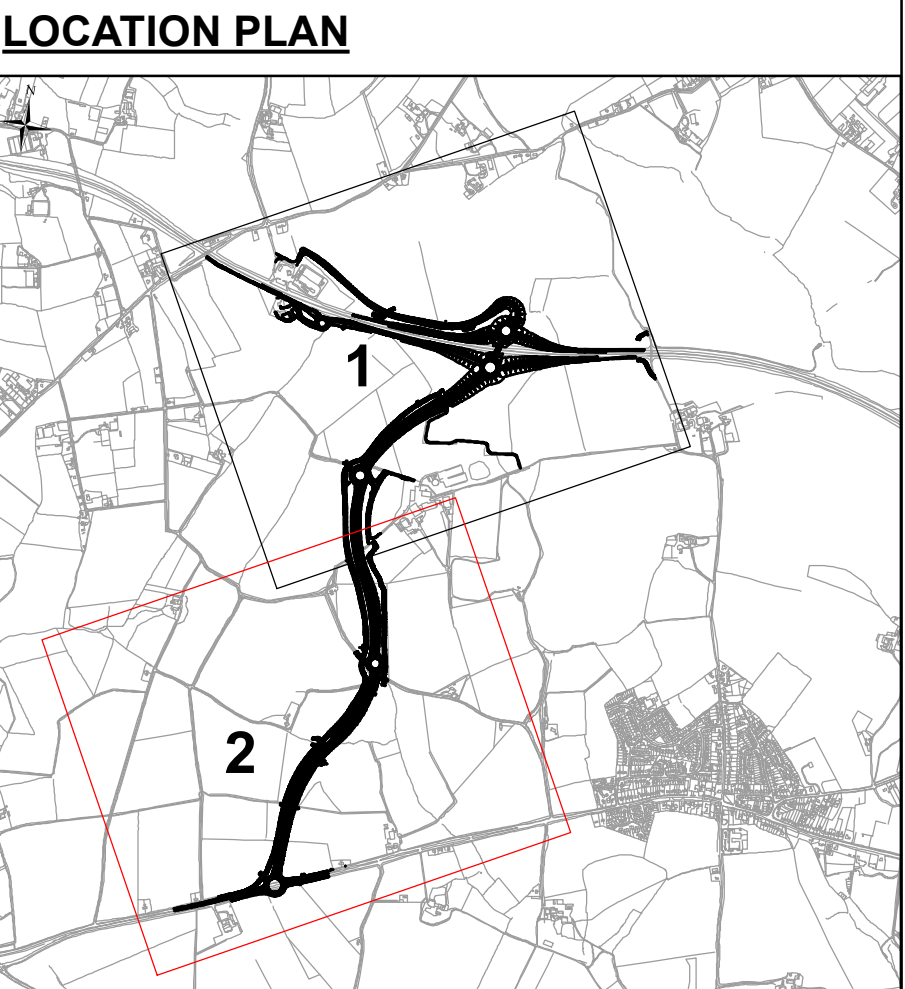
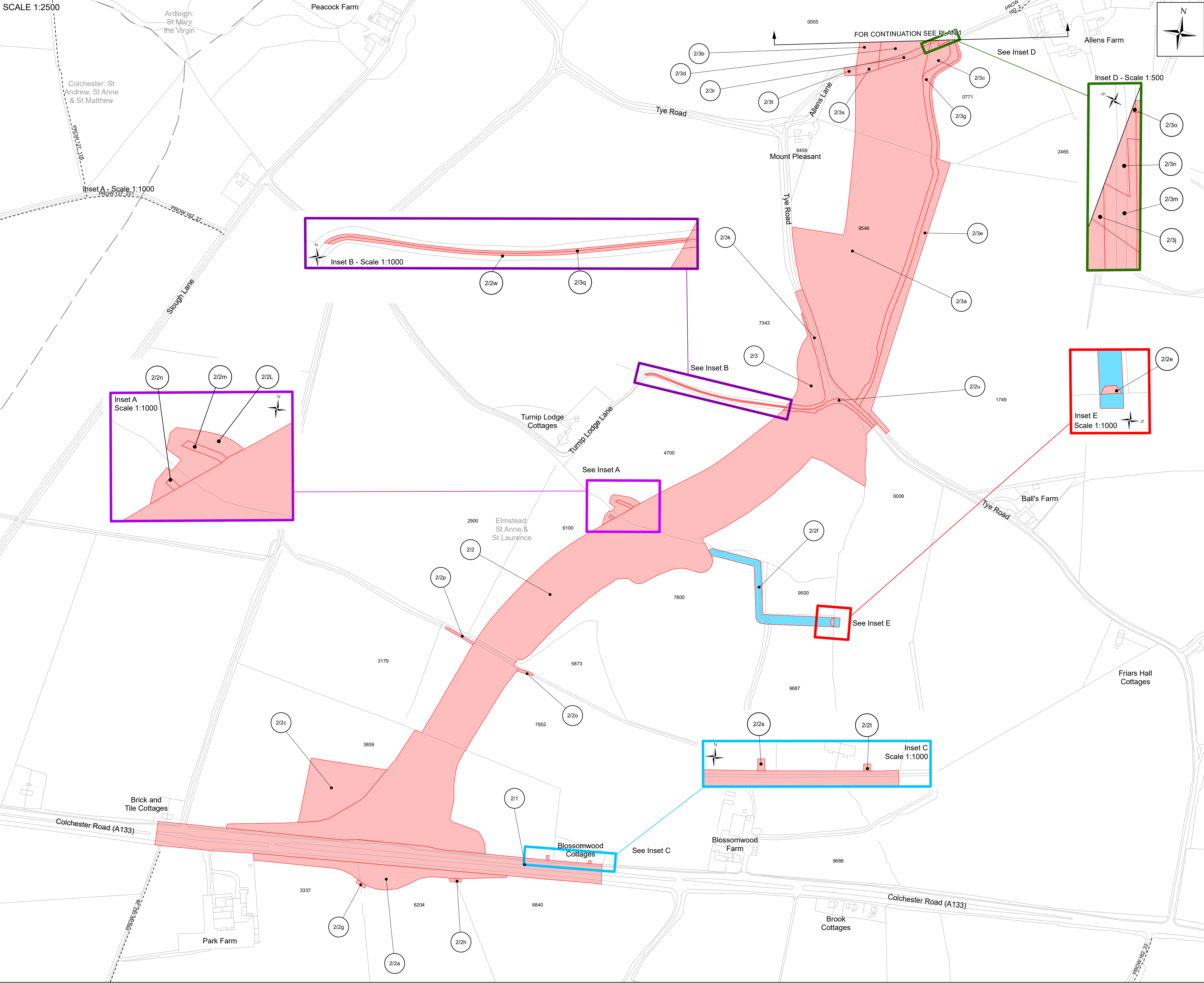


SCALE 1:2500



KEY:

- Title
- Easement (S250 right)
- Public right of way

0 10 20 30 40 50 m
SCALE 1:500 @ A1

0 20 40 60 80 100 m
SCALE 1:1000 @ A1

0 50 100 150 200 250 m
SCALE 1:2,500 @ A1


This map is reproduced from Ordnance Survey material with the permission of Ordnance Survey on behalf of the Controller of Her Majesty's Stationery Office. Crown Copyright and database rights 2022 OS. 100030648. Unauthorised reproduction infringes Crown Copyright and may lead to prosecution or civil proceedings. Essex County Council.

THE COMMON SEAL OF
ESSEX COUNTY COUNCIL
was hereunto affixed
in the presence of

.....

Attesting Officer

Dated this day of 2022


Essex County Council

MAP REFERRED TO IN THE
THE ESSEX COUNTY COUNCIL
(A120-A133 LINK ROAD)
(COMPULSORY PURCHASE) ORDER 2022

COMPULSORY PURCHASE
ORDER MAP
SHEET 2 OF 2