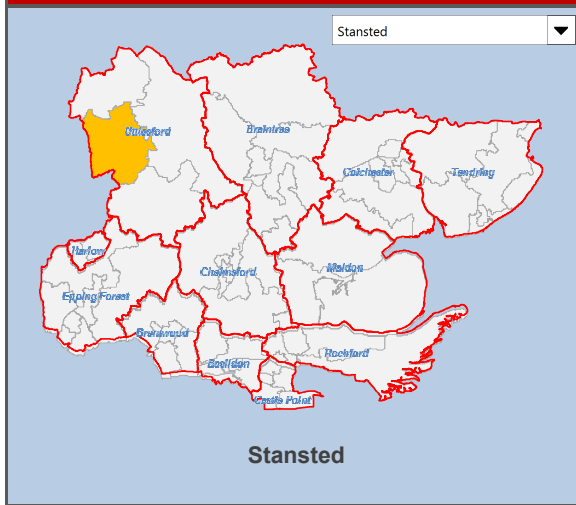
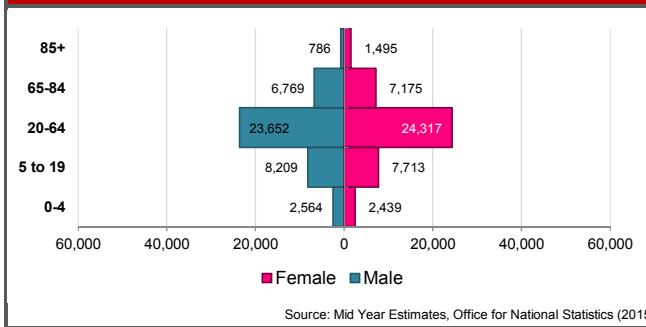


ELECTORAL DIVISION PROFILES

DIVISION LOCATION



UTTLESFORD POPULATION



STANSTED MOSAIC PROFILE

Experian's Mosaic UK™ consumer classification provides an understanding of the demographics, lifestyles and behaviour of all households in the UK. For further information please contact Organisational Intelligence. The top three Mosaic types in this electoral division are (percentage by division household):



- A** Well-off owners in rural locations enjoying the benefits of country life 26%
- B** Established families in large detached homes living upmarket lifestyles 17%
- D** Thriving families who are busy bringing up children and following careers 12%

Source: Mosaic UK™

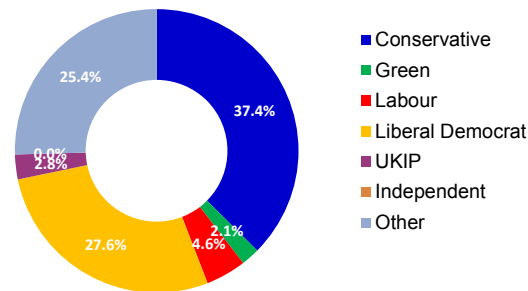
DISTRICT LOCAL AUTHORITY PORTRAITS

District: Uttlesford

Uttlesford is located in the north west corner of Essex. The district borders Hertfordshire to the west and Cambridgeshire to the north. It is the largest district in Essex, covering approximately 250 square miles, and is mainly rural in character with four market towns: Saffron Walden, Great Dunmow, Stansted Mountfitchet and Thaxted. Uttlesford is well served by major road, rail and air links; the M11 runs through the district and Stansted Airport is located within its boundaries. Due to its rural nature, however, there are accessibility issues for some without private transport especially in outlying villages.

Source: Local Authority Portrait Series (2016) - Detailed portraits on www.essexinsight.org.uk

STANSTED ELECTORAL RESULTS



Registered voters: 15,350
Turnout: 40.4%
Councillor: Cllr Raymond Gooding
Party: Conservative
Elected: May 2017

Source: CIMS (2017)

UTTLESFORD ECONOMIC PROFILE

	Uttlesford	Essex
Employed part-time	↑ 14.5%	14.4%
Employed full-time	↑ 40.1%	39.1%
Self-employed	↑ 14.7%	11.1%
Unemployed	↓ 2.7%	3.8%
Full-time student	↓ 2.4%	2.7%
Economically inactive*	↓ 25.6%	28.9%

*Includes retirees, students, looking after home/family & long-term sick/disabled

Source: Census (2011)