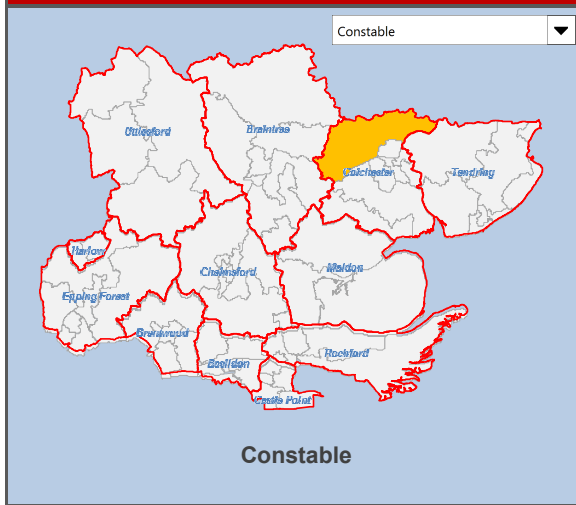


ELECTORAL DIVISION PROFILES

DIVISION LOCATION



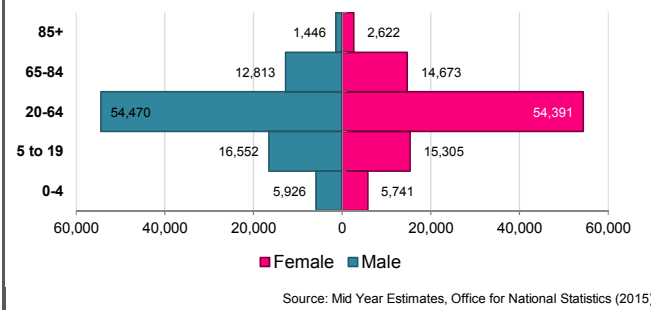
DISTRICT LOCAL AUTHORITY PORTRAITS

District: Colchester

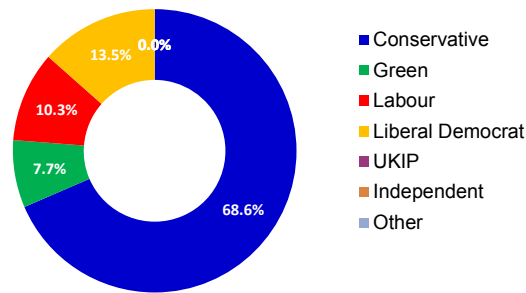
Colchester is situated in the north east of Essex, around 60 miles from London, and covers an area of approximately 125 square miles. The main town is Colchester but there are many surrounding small towns and villages of which the largest are Stanway, Tiptree, West Mersea and Wivenhoe. The countryside is mainly used for agriculture. The borough houses a large university of approximately 8,000 students and is also home to a garrison with capacity for approximately 4,000 military personnel.

Source: Local Authority Portrait Series (2016) - Detailed portraits on www.essexinsight.org.uk

COLCHESTER POPULATION



CONSTABLE ELECTORAL RESULTS



Registered voters: 14,897
 Turnout: 36.2%
 Councillor: Cllr Anne Brown
 Party: Conservative
 Elected: May 2017

Source: CMIS (2017)

CONSTABLE MOSAIC PROFILE

Experian's Mosaic UK™ consumer classification provides an understanding of the demographics, lifestyles and behaviour of all households in the UK. For further information please contact Organisational Intelligence. The top three Mosaic types in this electoral division are (percentage by division household):



- A** Well-off owners in rural locations enjoying the benefits of country life 37%
- G** Householders living in inexpensive homes in village communities 23%
- B** Established families in large detached homes living upmarket lifestyles 12%

Source: Mosaic UK™

COLCHESTER ECONOMIC PROFILE

	Colchester	Essex
Employed part-time	→ 14.4%	14.4%
Employed full-time	↑ 39.3%	39.1%
Self-employed	↓ 9.5%	11.1%
Unemployed	↓ 3.5%	3.8%
Full-time student	↑ 4.4%	2.7%
Economically inactive*	→ 28.9%	28.9%

*Includes retirees, students, looking after home/family & long-term sick/disabled

Source: Census (2011)