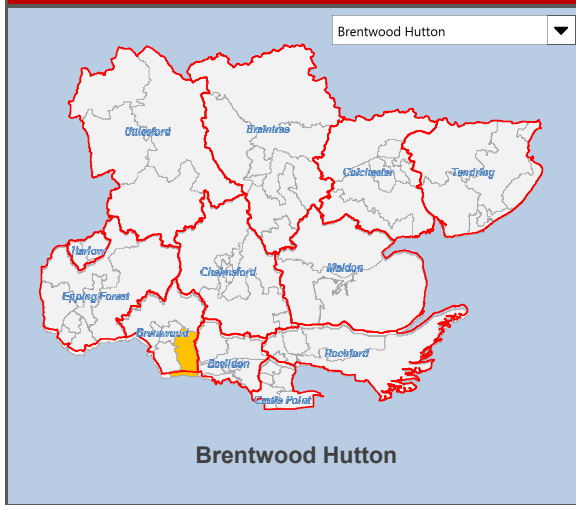
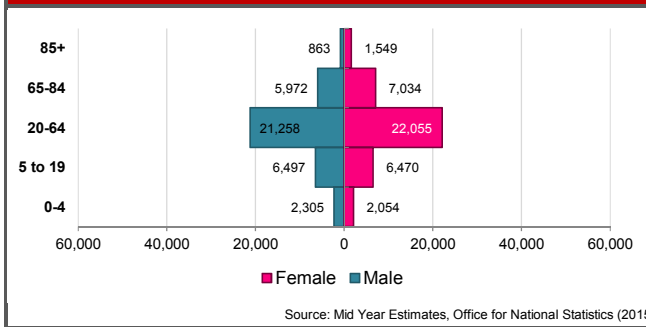


# ELECTORAL DIVISION PROFILES

## DIVISION LOCATION



## BRENTWOOD POPULATION



## BRENTWOOD HUTTON MOSAIC PROFILE

Experian's Mosaic UK™ consumer classification provides an understanding of the demographics, lifestyles and behaviour of all households in the UK. For further information please contact Organisational Intelligence. The top three Mosaic types in this electoral division are (percentage by division household):



<b>B</b>	Established families in large detached homes living upmarket lifestyles	35%
<b>D</b>	Thriving families who are busy bringing up children and following careers	16%
<b>F</b>	Elderly people with assets who are enjoying a comfortable retirement	16%

Source: Mosaic UK™

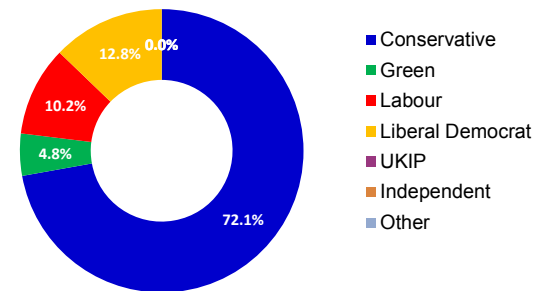
## DISTRICT LOCAL AUTHORITY PORTRAITS

### District: Brentwood

Brentwood is situated in the southwest of Essex and located within the Metropolitan Green Belt. Apart from its urban heart, the borough of Brentwood has about 3,000 acres of woodland, three country parks, a large amount of farmland and a number of villages, yet it is only 18 miles from London. Road and rail connections are excellent with the M25, A12 and A127 trunk roads within the borough and fast rail links with London and East Anglia. It is also conveniently placed for Stansted, City and Southend airports.

Source: Local Authority Portrait Series (2016) - Detailed portraits on [www.essexinsight.org.uk](http://www.essexinsight.org.uk)

## BRENTWOOD HUTTON ELECTORAL RESULTS



**Registered voters:** 15,368  
**Turnout:** 32.0%  
**Councillor:** Cllr Louise McKinlay  
**Party:** Conservative  
**Elected:** May 2017

Source: CMIS (2017)

## BRENTWOOD ECONOMIC PROFILE

	Brentwood	Essex
Employed part-time	↓ 13.5%	14.4%
Employed full-time	↑ 40.9%	39.1%
Self-employed	↑ 12.2%	11.1%
Unemployed	↓ 3.1%	3.8%
Full-time student	↓ 2.3%	2.7%
Economically inactive*	↓ 28.0%	28.9%

\*Includes retirees, students, looking after home/family & long-term sick/disabled

Source: Census (2011)