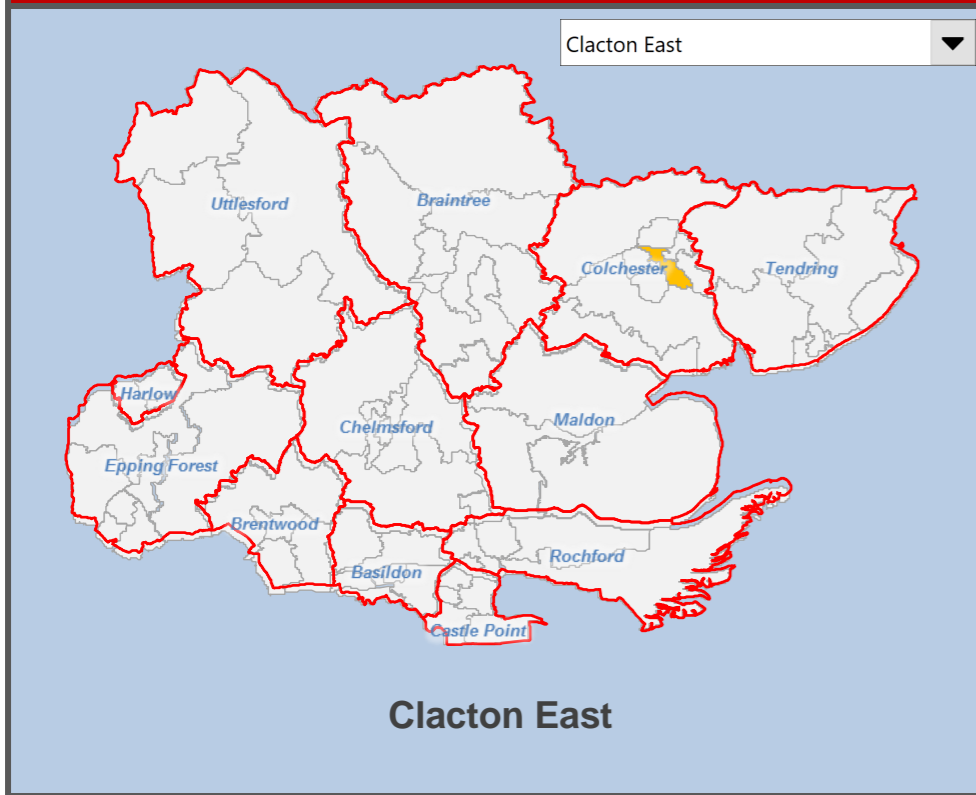
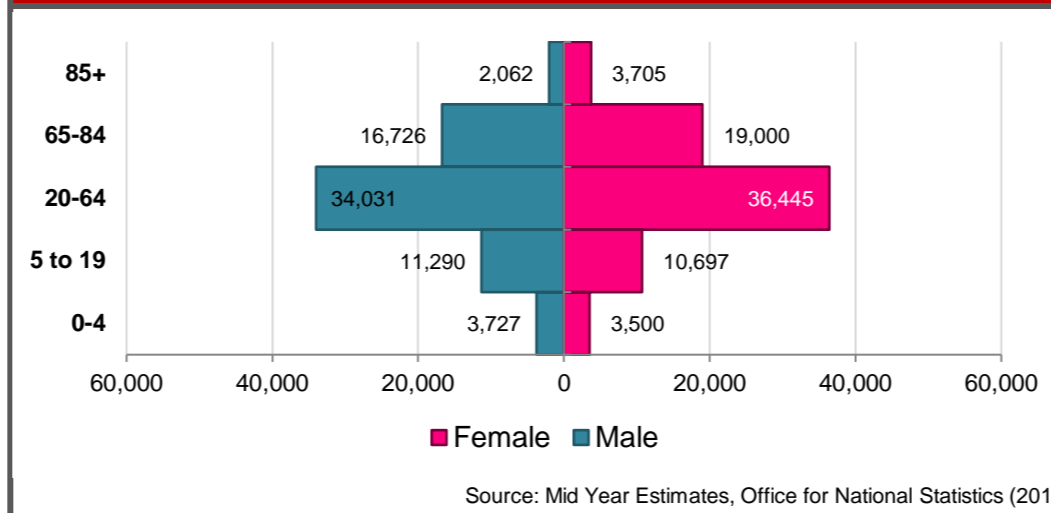


ELECTORAL DIVISION PROFILES

DIVISION LOCATION



TENDRING POPULATION



CLACTON EAST MOSAIC PROFILE

Experian's Mosaic UK™ consumer classification provides an understanding of the demographics, lifestyles and behaviour of all households in the UK. For further information please contact Organisational Intelligence. The top three Mosaic types in this electoral division are (percentage by division household):



- F** Elderly people with assets who are enjoying a comfortable retirement 40%
- E** Mature suburban owners living settled lives in mid-range housing 12%
- N** Elderly people reliant on support to meet financial or practical needs 12%

Source: Mosaic UK™

DISTRICT LOCAL AUTHORITY PORTRAITS

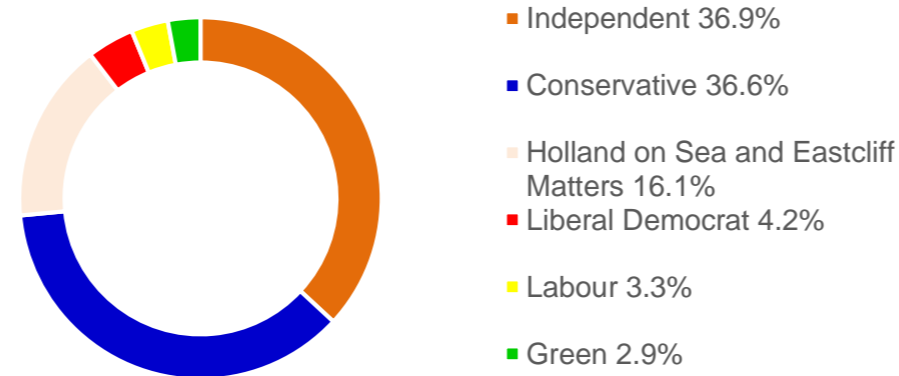
District: Tendring

Tendring is located in the north eastern peninsula of Essex and covers 130 square miles. The district is bounded by the River Stour in the north, River Colne in the south, the sea to the east and the town of Colchester to the west. The main populous areas are those on the coast line such as Frinton, Walton, Brightlingsea, Clacton and Harwich. Harwich is home to a busy international freight and passenger port. Tendring district houses a large elderly population and is also home to the most deprived small area in England, locally known as Jaywick.

Source: Local Authority Portrait Series (2016) - Detailed portraits on www.essexinsight.org.uk

CLACTON EAST ELECTORAL RESULTS

By election: 3 October 2019



Registered voters: 13,234
Turnout: 25.3%
Councillor: Cllr Mark Stephenson
Party: Independent
Elected: 4300900.0%

Source: CMIS (2017)

TENDRING ECONOMIC PROFILE

	Tendring	Essex
Employed part-time	↑ 14.6%	14.4%
Employed full-time	↓ 30.2%	39.1%
Self-employed	↓ 10.1%	11.1%
Unemployed	↑ 4.7%	3.8%
Full-time student	↓ 2.2%	2.7%
Economically inactive*	↑ 38.3%	28.9%

*Includes retirees, students, looking after home/family & long-term sick/disabled

Source: Census (2011)